



4. OAK TREE LANE - Glasdon Gateway
Features on both sides.



3. SAMBOURNE LANE - Terminal signs to remain on both sides (not enough space in verge).



Road widths & verge widths :-

WIKE LANE

- 1. Road width = Narrow
- verge width on both sides = Plenty of space to fit Glasdon gateway signs.

WHITEMOOR LANE

- 2. Road width = 5.2m wide.
- verge width coming into village = 3.2m.
- verge width coming out of village = 1.4m.

SAMBOURNE LANE

- 3. Road width = 4.7m wide.
- verge widths = Too narrow to have Glasdon gateway features.

OAK TREE LANE

- 4. Road width = 5.6m wide
- verge width coming into village = 3.6m.
- verge width coming out of village = 4.3m.

MIDDLETOWN LANE

- 5. Road width = 6.4m wide.
- verge widths on both sides = Plenty of space to fit Glasdon gateway signs.

MIDDLETOWN LANE

- 6. Road width = 6.2m wide.
- verge widths coming into village = 1.3m.
- verge widths coming out of village = 2m.

MIDDLETOWN LANE

- 7. Road width = 5.6m wide.
- verge widths = Too narrow to have Glasdon gateway features.

2. WHITEMOOR LANE - Glasdon Gateway
Features on both sides.



6. MIDDLETOWN LANE - Glasdon Gateway
Features on both sides.



7. MIDDLETOWN LANE - Terminal signs to remain on both sides (not enough space in verge).



5. MIDDLETOWN LANE - Glasdon Gateway
Features on both sides.



1. WIKE LANE - Glasdon Gateway Features
on both sides.



NOTES

H:\Traffic\AA_PROJECT SUPPORT\Sambourne\Sambourne Gateways\TR11080-rev-.dwg
Based on Ordnance Survey mapping with the permission of the Controller of HMSO
© Crown Copyright and database right 2018. Ordnance Survey 100019520.
All rights reserved.
Unauthorised reproduction infringes copyright and may lead to prosecution or civil proceedings.
Warwickshire County Council.

REV	DATE	BY	CHK	AMENDMENT
A	28/01/19	PAS	GP	Post RSAF
B	11/03/19	PAS	GP	Text amm. and arrow added
-	--/--	-	-	-
-	--/--	-	-	-
-	--/--	-	-	-

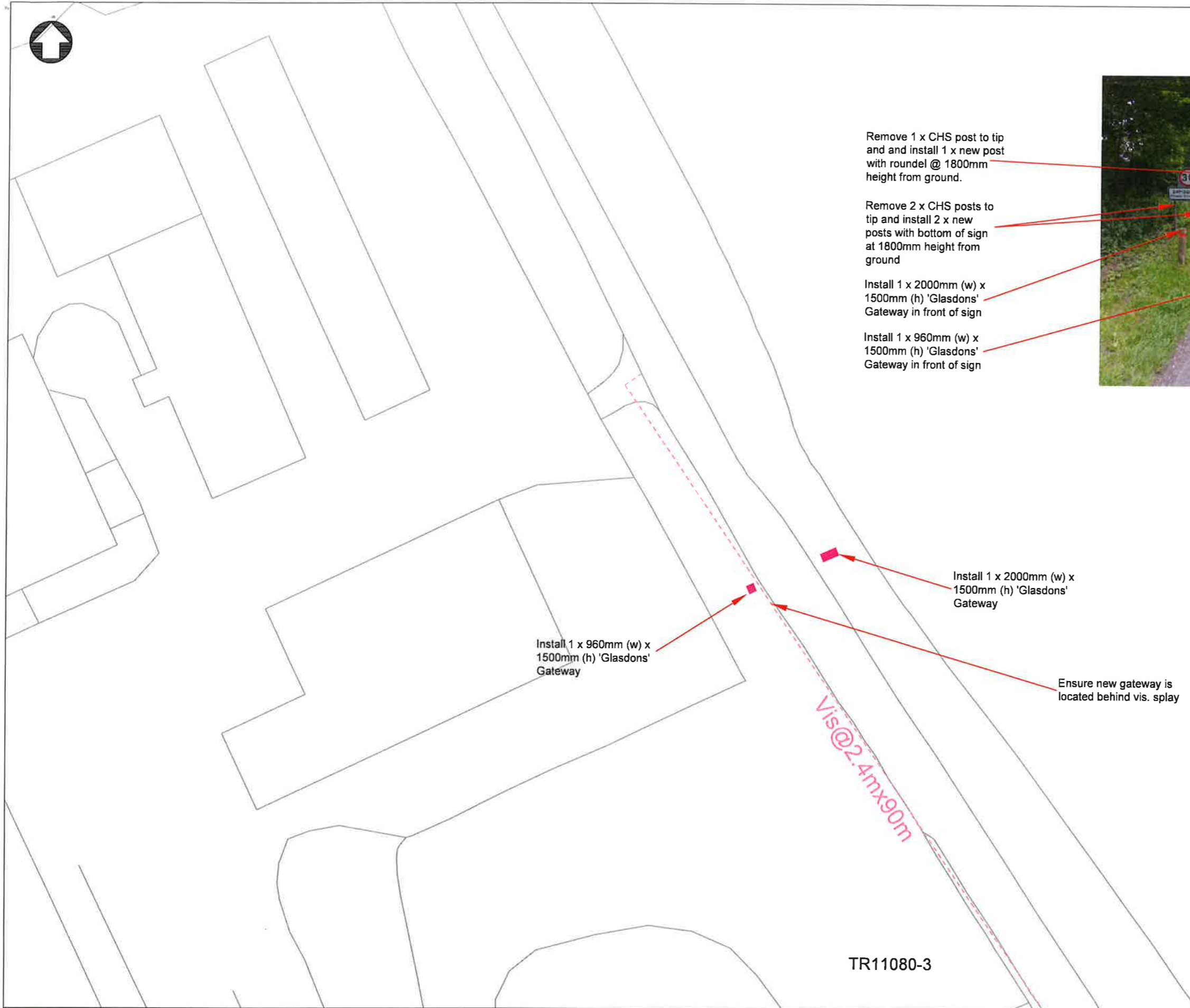
Drawing title	Drawn by	Checked by
PROPOSED GATEWAY FEATURES SAMBOURNE	CR	<i>CR</i>
	Date	01/11/2019
	Scale	NTS @ A3_L
Project title	Drawing number	
DELEGATED BUDGET	TR11080	



Warwickshire County Council
TRANSPORT AND ECONOMY

Traffic & Road Safety
Communities,
Shire Hall Post Room
Warwick, CV34 4SP
Tel : 01926 410410

www.warwickshire.gov.uk
mailto:communities@warwickshire.gov.uk




Remove 1 x CHS post to tip and install 1 x new post with roundel @ 1800mm height from ground.

Remove 2 x CHS posts to tip and install 2 x new posts with bottom of sign at 1800mm height from ground

Install 1 x 2000mm (w) x 1500mm (h) 'Glasdons' Gateway in front of sign

Install 1 x 960mm (w) x 1500mm (h) 'Glasdons' Gateway in front of sign



Install 1 x 960mm (w) x 1500mm (h) 'Glasdons' Gateway

Install 1 x 2000mm (w) x 1500mm (h) 'Glasdons' Gateway

Ensure new gateway is located behind vis. splay

Vis@2.4mx90m

TR11080-3

Warwickshire County Council
TRANSPORT AND ECONOMY

Traffic & Road Safety
 Communities,
 Shire Hall Post Room
 Warwick, CV34 4SP
 Tel : 01925 410410

www.warwickshire.gov.uk
 mailto:communities@warwickshire.gov.uk

NOTES

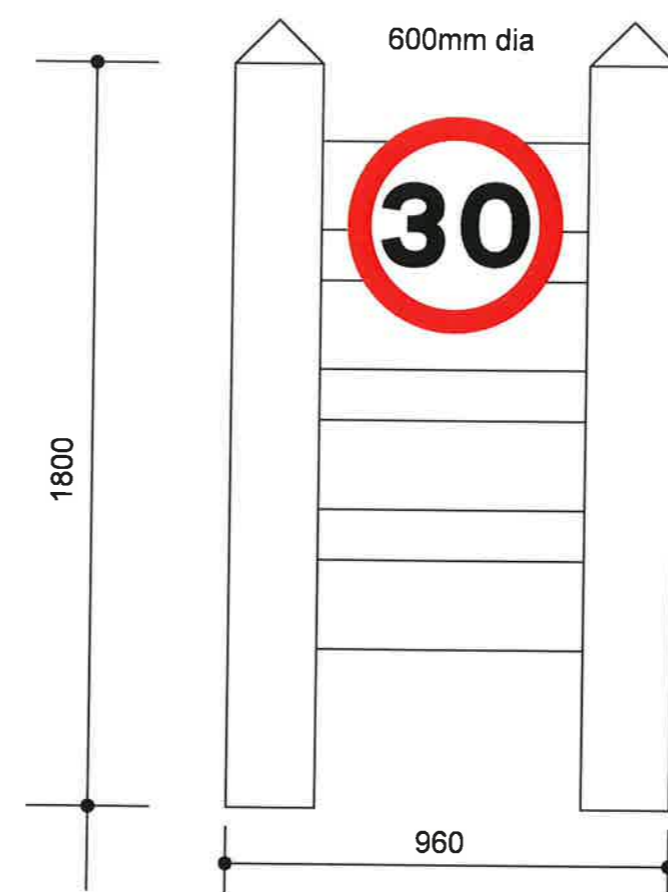
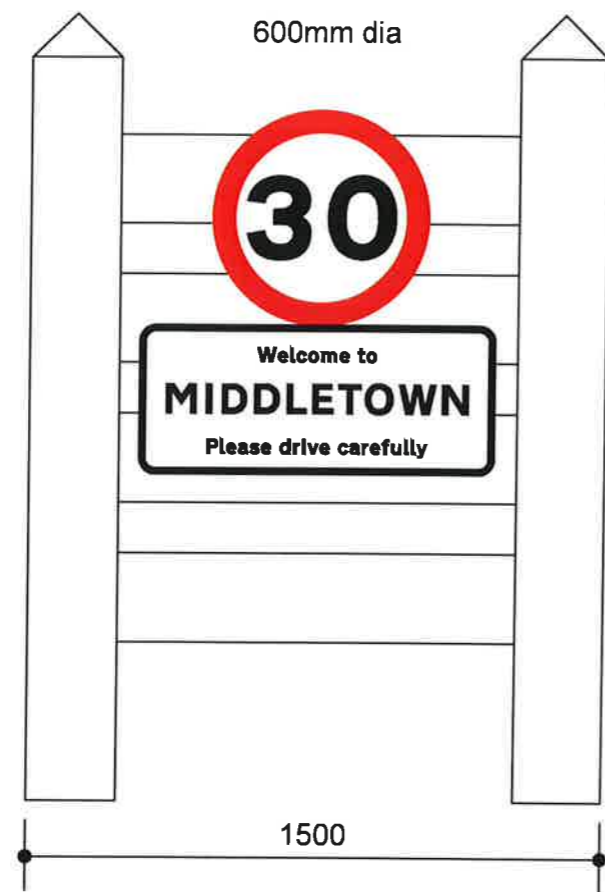
H:\Traffic\AA_PROJECT SUPPORT\Sambourne\Sambourne Gateways\TR11080-rev-.dwg
 Based on Ordnance Survey mapping with the permission of the Controller of HMSO
 © Crown Copyright and database right 2018. Ordnance Survey 100019520.
 All rights reserved.
 Unauthorised reproduction infringes copyright and may lead to prosecution or civil proceedings.
 Warwickshire County Council.

REV	DATE	BY	CHK	AMENDMENT
-	-	-	-	-
-	-	-	-	-
-	--/--	-	-	-
-	--/--	-	-	-
-	--/--	-	-	-

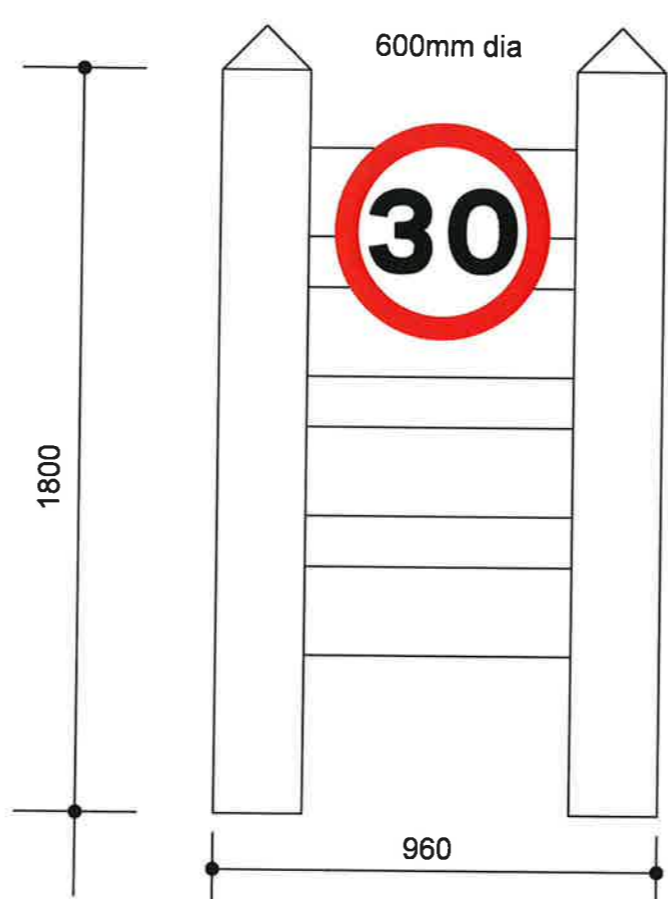
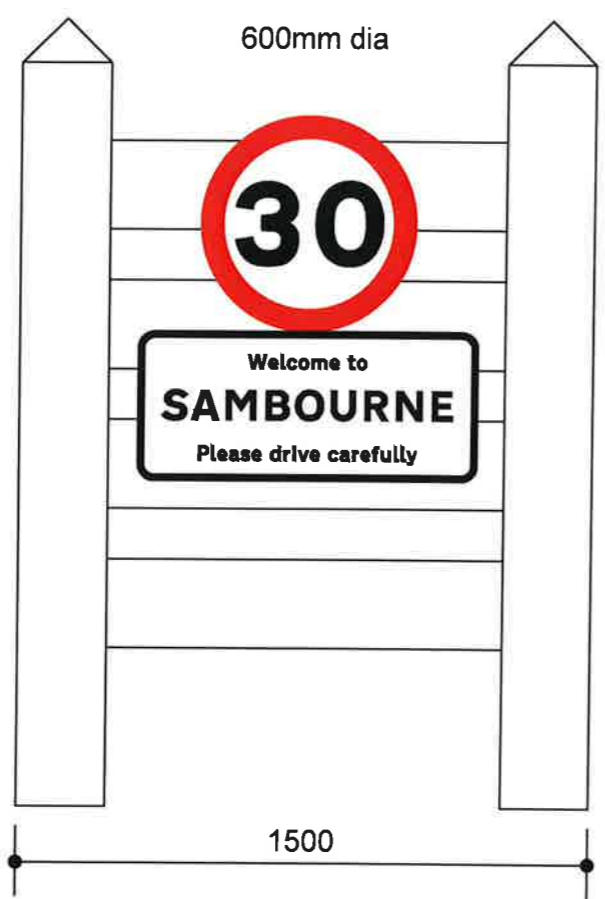
Drawing title
PROPOSED GATEWAY FEATURES OAK TREE LANE, SAMBOURNE

Project title
DELEGATED BUDGET

Drawn by PAS	Checked by <i>[Signature]</i>
Date 01/11/2019	
Scale NTS @ A3_L	
Drawing number TR11080-1	



Scheme Ref. Sambourne Gateways			
Sign Ref.	NS02	x-height	70.0
Letter colour	BLACK	SIGN FACE	
Background	WHITE	Width	1155mm
Border	BLACK	Height	490mm
Material	Class R3B Microprismatic	Area	0.57m ²



Scheme Ref. Sambourne Gateways			
Sign Ref.	NS01	x-height	70.0
Letter colour	BLACK	SIGN FACE	
Background	WHITE	Width	1111mm
Border	BLACK	Height	490mm
Material	Class R3B Microprismatic	Area	0.54m ²

NOTES

H:\Traffic\AA_PROJECT SUPPORT\Sambourne\Sambourne Gateways\TR11080-rev-.dwg
 Based on Ordnance Survey mapping with the permission of the Controller of HMSO
 © Crown Copyright and database right 2018. Ordnance Survey 100019520.
 All rights reserved.
 Unauthorised reproduction infringes copyright and may lead to prosecution or civil proceedings.
 Warwickshire County Council.

REV	DATE	BY	CHK	AMENDMENT
-	-	-	-	-
-	-	-	-	-
-	--/--	-	-	-
-	--/--	-	-	-
-	--/--	-	-	-

Drawing title	Drawn by	Checked by
PROPOSED GATEWAY FEATURES SAMBOURNE GLASDON GATEWAY SIGN	CR	
	Date	
	01/11/2019	
Project title	Scale	
	NTS @ A3_L	
DELEGATED BUDGET	Drawing number	
	TR11080-2	



4. OAK TREE LANE - Glasdon Gateway
Features on both sides.



6. MIDDLETOWN LANE - Glasdon Gateway
Features on both sides.



7. MIDDLETOWN LANE - Terminal signs to remain on both sides (not enough space in verge).



3. SAMBOURNE LANE - Terminal signs to remain on both sides (not enough space in verge).



Road widths & verge widths :-

WIKE LANE

- 1. Road width = Narrow
verge width on both sides = Plenty of space to fit Glasdon gateway signs.

WHITEMOOR LANE

- 2. Road width = 5.2m wide.
verge width coming into village = 3.2m.
verge width coming out of village = 1.4m.

SAMBOURNE LANE

- 3. Road width = 4.7m wide.
verge widths = Too narrow to have Glasdon gateway features.

OAK TREE LANE

- 4. Road width = 5.6m wide
verge width coming into village = 3.6m.
verge width coming out of village = 4.3m.

MIDDLETOWN LANE

- 5. Road width = 6.4m wide.
verge widths on both sides = Plenty of space to fit Glasdon gateway signs.

MIDDLETOWN LANE

- 6. Road width = 6.2m wide.
verge widths coming into village = 1.3m.
verge widths coming out of village = 2m.

MIDDLETOWN LANE

- 7. Road width = 5.6m wide.
verge widths = Too narrow to have Glasdon gateway features.

2. WHITEMOOR LANE - Glasdon Gateway
Features on both sides.



5. MIDDLETOWN LANE - Glasdon Gateway
Features on both sides.



1. WIKE LANE - Glasdon Gateway Features
on both sides.




Warwickshire County Council
TRANSPORT AND ECONOMY

Traffic & Road Safety
Communities,
Shire Hall Post Room
Warwick, CV34 4SP
Tel: 01926 410410

www.warwickshire.gov.uk
mailto:communities@warwickshire.gov.uk

NOTES

H:\Traffic\AA_PROJECT SUPPORT\Sambourne\Sambourne Gateways\TR11080-rev-.dwg
Based on Ordnance Survey mapping with the permission of the Controller of HMSO
© Crown Copyright and database right 2018. Ordnance Survey 100019520.
All rights reserved.
Unauthorised reproduction infringes copyright and may lead to prosecution or civil proceedings.
Warwickshire County Council.

REV	DATE	BY	CHK	AMENDMENT
A	28/01/19	PAS	GP	Post RSAF
B	11/03/19	PAS	GP	Text amm. and arrow added
-	--/--	-	-	-
-	--/--	-	-	-
-	--/--	-	-	-

Drawing title	Drawn by	Checked by
PROPOSED GATEWAY FEATURES SAMBOURNE	CR	<i>[Signature]</i>
	Date	01/11/2019
	Scale	NTS @ A3_L
Project title	Drawing number	
DELEGATED BUDGET	TR11080-3	